










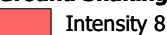
- NOTES:
1. Boundaries based on data from the LAMP II project
 2. Coastline, Rivers and Creeks digitized by PPDO-Bohol GIS Unit from Google Earth Images, 2019
 3. Roads acquired from the CRID Project, 2015
 4. Ground Shaking Hazard-susceptible areas based on data provided by the Philippine Institute of Volcanology and Seismology (PhIVolCS), 2016
 5. Topography background generated from SRTMv3 1-arc-sec
 6. This map is not authoritative, subject to ground verification, and for indicative use only


 Republic of the Philippines
 PROVINCE OF BOHOL
 City of Tagbilaran


PROVINCIAL PLANNING AND DEVELOPMENT OFFICE

Hazard Map
GROUND SHAKING
 Municipality of MABINI

LEGEND

 Municipal Boundary	 Rivers and Creeks	 Barangay Road
 Barangay Boundary	 Provincial Road	Ground Shaking
 Coastline	 Municipal Road	 Intensity 8 and above